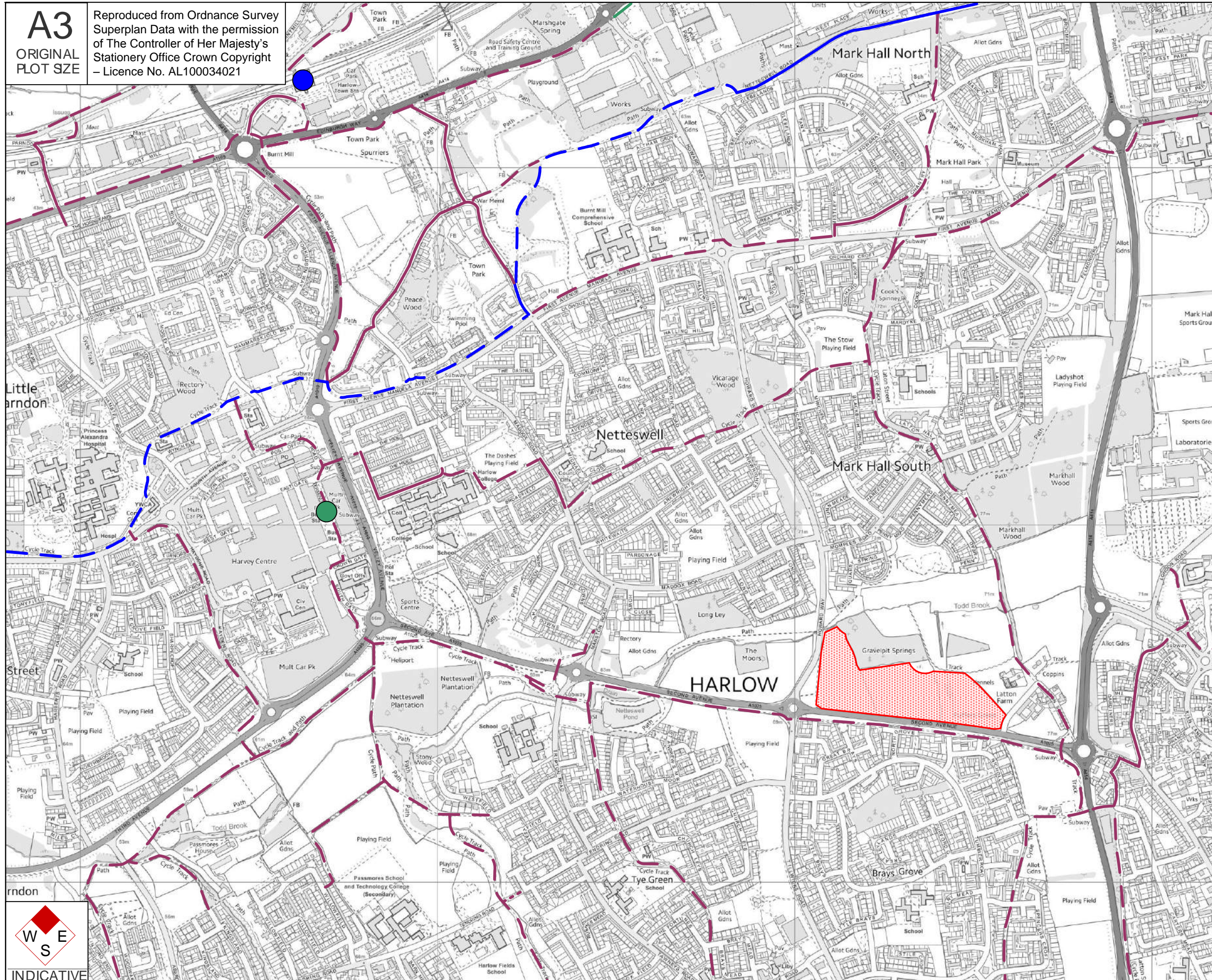









A3

ORIGINAL PLOT SIZE

Reproduced from Ordnance Survey Superplan Data with the permission of The Controller of Her Majesty's Stationery Office Crown Copyright - Licence No. AL100034021



Key

-  Application Site
-  Harlow Bus Station
-  Harlow Town Railway Station
-  National Cycle Route 1 On-road
-  National Cycle Route 1 Off-road
-  Local Cycle Routes On-road
-  Local Cycle Routes Off-road

Rev	Date	Details	Drawn by	Checked by

Bristol
Cambridge
London
Oxford
Wetwyn Garden City

Sheraton House
Castle Park
Cambridge
CB3 0AX

01223 370135
www.tpa.uk.com



Harlow Rugby Club

Latton Farm, Harlow

Local Cycle Routes

STATUS: INFORMATION

SCALE: NTS	PREPARED BY: LM	CHECKED BY: SM	APPROVED BY: SM
JOB NO: 1704-69	DRAWING NO: Figure 3.2	DATE: May '17	

